

VILLAGE OF ANTIOCH

14-03-03

AN ORDINANCE FORMALLY ADOPTING THE ZONING MAP EFFECTIVE JANUARY 1, 2014 FOR THE VILLAGE OF ANTIOCH

ADOPTED BY THE PRESIDENT AND BOARD OF TRUSTEES

OF THE

VILLAGE OF ANTIOCH, ILLINOIS

ON

March 3, 2014

Published in pamphlet form by authority of the Village Board
of the Village of Antioch, Lake County, Illinois,
this 5th day of March, 2014.

LAWRENCE M. HANSON	President	DENNIS B. CROSBY	Trustee
		MARY C. DOMINIAK	Trustee
LORI K. FOLBRICK	Clerk	JERRY T. JOHNSON	Trustee
		JAY JOZWIAK	Trustee
ROBERT J. LONG	Attorney	SCOTT A. PIERCE	Trustee
		TED P. POULOS	Trustee

ORDINANCE 14-03-03

**AN ORDINANCE FORMALLY ADOPTING
THE ZONING MAP EFFECTIVE JANUARY 1, 2014
FOR THE VILLAGE OF ANTIOCH**

WHEREAS, the Corporate Authorities of this Village have annually adopted and published an official zoning map for the Village, in accordance with 65 ILCS 5/11-13-19; and

WHEREAS, the ordinances approving zoning map amendments, annexations, and final plats of subdivision during calendar year 2013 have been reviewed by the Village Staff, and provided the basis for updating the zoning map; and

WHEREAS, the proposed zoning map for the year ending on December 31, 2013 has been reviewed by the Department of Planning Zoning and Building, which has recommended its formal adoption at its February 13th, 2014 meeting; and

WHEREAS, the Combined Planning and Zoning Board of Appeals has recommended, and Village Board affirmed, that the map and changes be formally adopted by proper ordinance as the official zoning map of the Village of Antioch, Illinois.

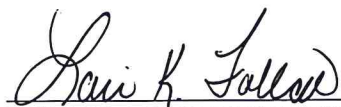
NOW THEREFORE, BE IT ORDAINED by the Village of Antioch, Lake County, Illinois, as follows:

SECTION I: The zoning map prepared by the Ross Kaminsky of the Village's Engineering Department and bearing the date of January 01, 2014, be and hereby is adopted as the official zoning map of the Village of Antioch, Illinois, and shall stand as the final expression of the corporate authorities of this Village as to the zoning of the various lots, blocks and parcels of land shown thereon as of December 31, 2013.


SECTION II: This Ordinance shall be in full force and effect from and after its passage, approval and publication as required by law.


**PASSED BY THE BOARD OF TRUSTEES OF THE VILLAGE OF ANTIOCH,
ILLINOIS, ON THIS 3rd DAY OF MARCH, 2014.**

ATTEST:



LORI K. FOLBRICK, VILLAGE CLERK


LAWRENCE M. HANSON, MAYOR



STATE OF ILLINOIS)
) SS
COUNTY OF LAKE)


CERTIFICATE

I, Lori K. Folbrick, certify that I am the duly appointed Municipal Clerk of the Village of Antioch, Lake County, Illinois.

I certify that on March 3, 2014, the Corporate Authorities of such municipality passed and approved **Ordinance No. 14-03-03**, entitled ***“AN ORDINANCE FORMALLY ADOPTING THE ZONING MAP EFFECTIVE JANUARY 1, 2014 FOR THE VILLAGE OF ANTIOCH”*** which provided by its terms that it should be published in pamphlet form.

The pamphlet form of **Ordinance No. 14-03-03**, including the Ordinance and cover sheet thereof, was prepared, and a copy of such Ordinance was posted in the municipal building, commencing on March 5, 2014 and continuing for at least ten days thereafter. Copies of such Ordinance were also available for public inspection upon request in the office of the Municipal Clerk.

DATED at Antioch, Illinois, this 5th day of March, 2014



Lori K. Folbrick, RMC/CMC
Village Clerk



